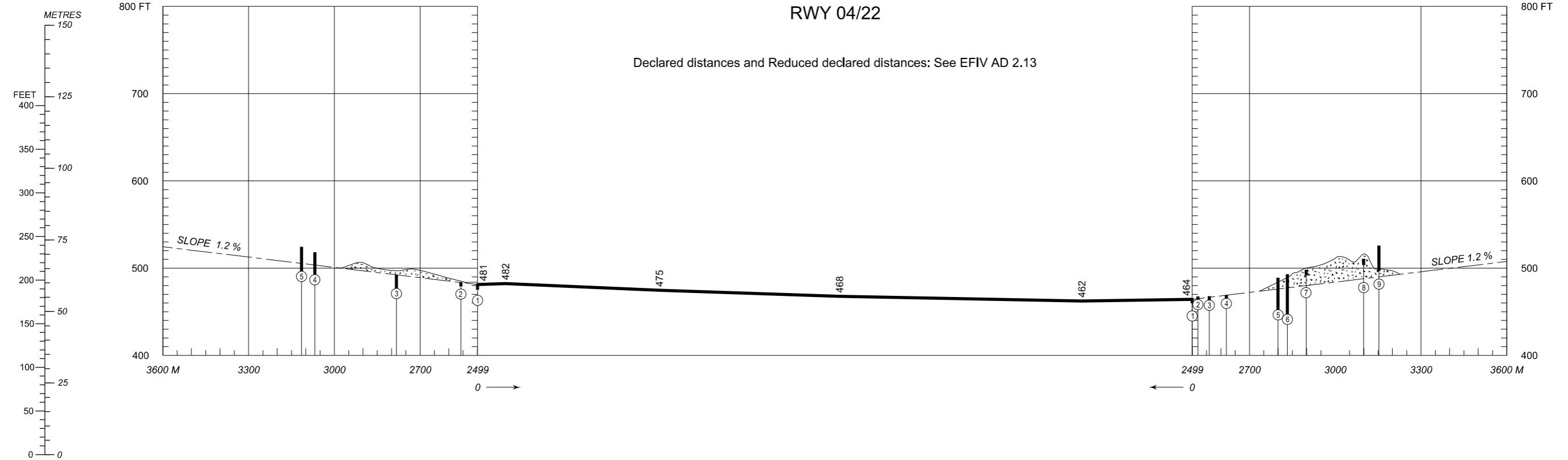


ELEV in FT
DMN in M

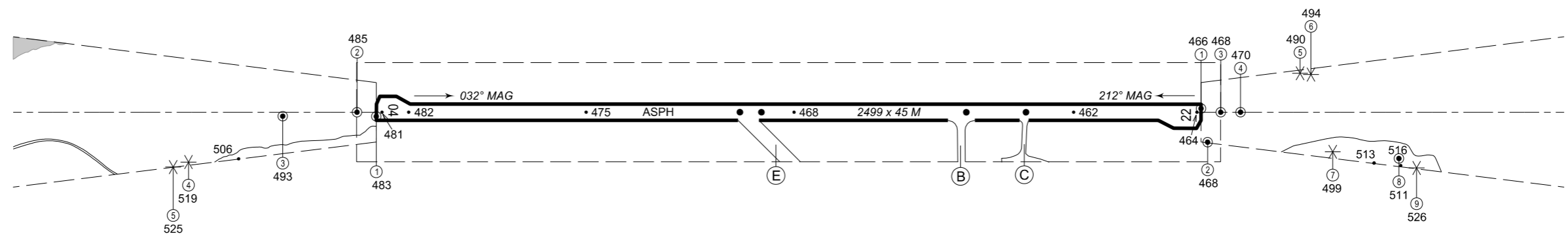
AERODROME OBSTACLE CHART - ICAO
TYPE A (OPERATING LIMITATIONS)

IVALO AERODROME, FINLAND

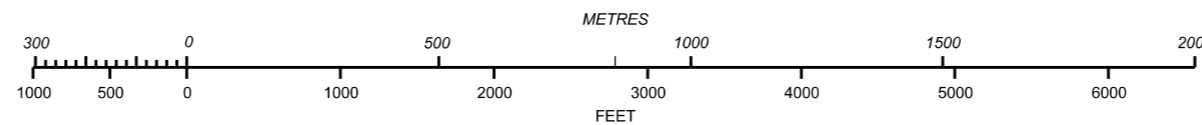
MAG VAR 15.0° E 2025



VERTICAL SCALE
1 : 1500



HORIZONTAL SCALE 1 : 15 000



LEGEND FOR AERONAUTICAL INFORMATION

- IDENTIFICATION NUMBER (1)
- TREE OR SHRUB (X)
- POLE, TOWER, SPIRE, ANTENNA ETC (•)
- BUILDING OR LARGE STRUCTURE (■)
- RAILROAD (—+—+—+—+—)
- TRANSMISSION LINE OR OVERHEAD CABLE (—T—T—T—T—)
- TERRAIN PENETRATING OBSTACLE PLANE (⌒)
- SPOT ELEVATION OF THE GROUND (• 100)
- REDUCED DECLARED DISTANCES CALCULATION POINT (•)

ORDER OF ACCURACY
HORIZONTAL 5 M
VERTICAL 1 FT

CHG: MAG VAR