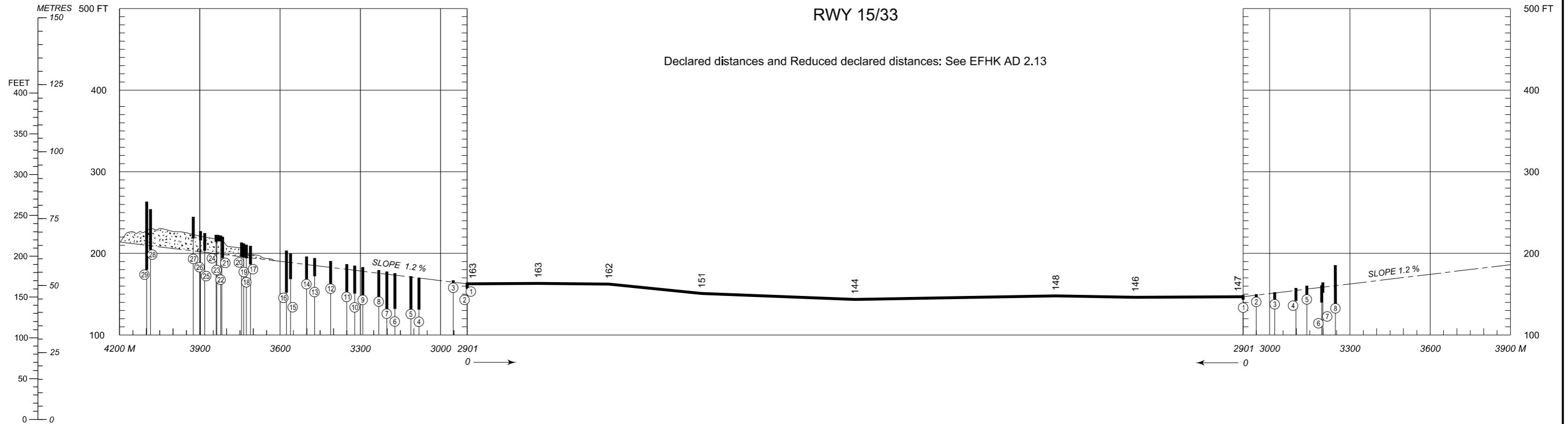


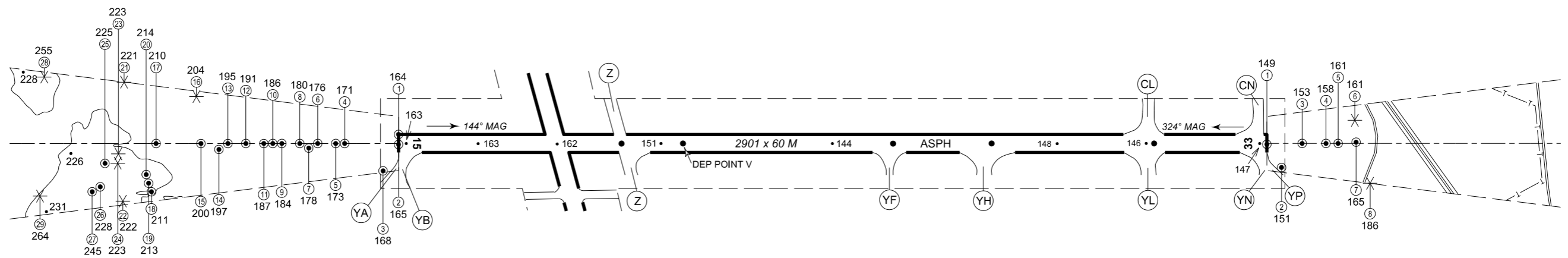
MAG VAR 9.3° E 2020

RWY 15/33

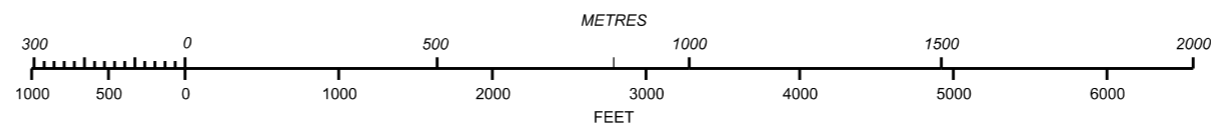
Declared distances and Reduced declared distances: See EFHK AD 2.13



VERTICAL SCALE  
1 : 1500



HORIZONTAL SCALE 1 : 15 000



LEGEND FOR AERONAUTICAL INFORMATION

- IDENTIFICATION NUMBER (1)
- TREE OR SHRUB (X)
- POLE, TOWER, SPIRE, ANTENNA ETC (●)
- BUILDING OR LARGE STRUCTURE (■)
- RAILROAD (—+—+—+—+—)
- TRANSMISSION LINE OR OVERHEAD CABLE (—T—T—T—T—)
- TERRAIN PENETRATING OBSTACLE PLANE (⌒)
- SPOT ELEVATION OF THE GROUND (• 100)
- REDUCED DECLARED DISTANCES CALCULATION POINT (•)

ORDER OF ACCURACY  
HORIZONTAL 5 M  
VERTICAL 1 FT

CHG: MAG VAR, OBST