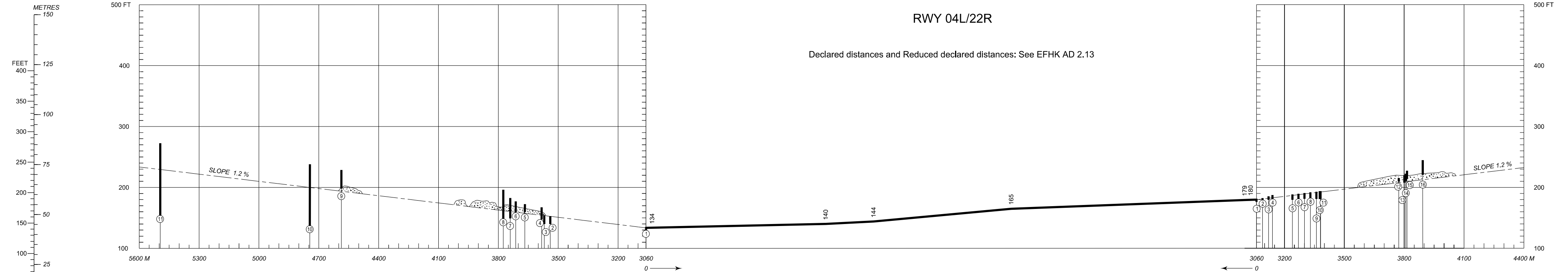


ELEV in FT
DMN in M

AERODROME OBSTACLE CHART - ICAO
TYPE A (OPERATING LIMITATIONS)

HELSINKI-VANTAA AERODROME, FINLAND

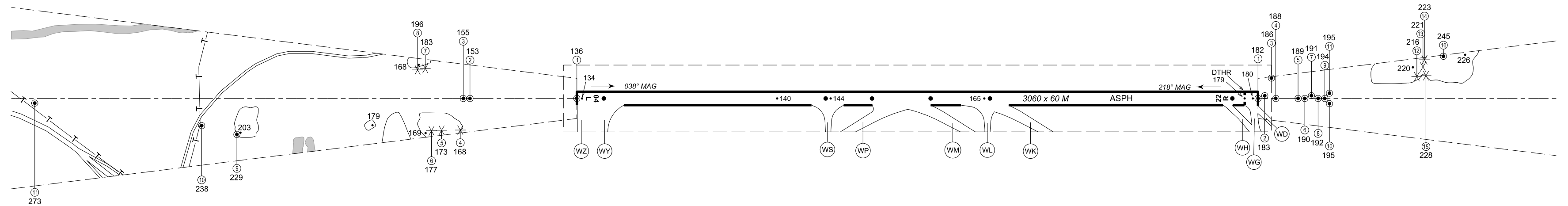
MAG VAR 9.3°E 2020



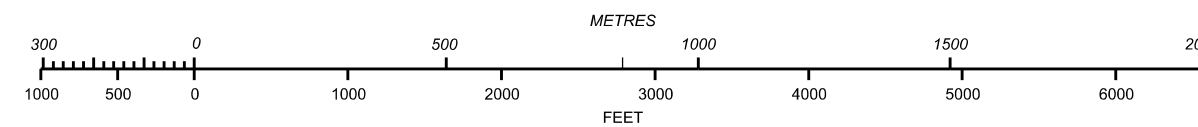
VERTICAL SCALE
1 : 1500

ELEV 412 CHIMNEY 7937 M
218° MAG from DTHR 22R

ELEV 381 TREE 7747 M
214° MAG from DTHR 22R



HORIZONTAL SCALE 1 : 15 000



LEGEND FOR AERONAUTICAL INFORMATION

- IDENTIFICATION NUMBER (1)
- TREE OR SHRUB (X)
- POLE, TOWER, SPIRE, ANTENNA ETC (●)
- BUILDING OR LARGE STRUCTURE (■)
- RAILROAD (—+—+—)
- TRANSMISSION LINE OR OVERHEAD CABLE (—T—T—)
- TERRAIN PENETRATING OBSTACLE PLANE (⌒)
- SPOT ELEVATION OF THE GROUND (• 100)
- REDUCED DECLARED DISTANCES CALCULATION POINT (•)

ORDER OF ACCURACY
HORIZONTAL 5 M
VERTICAL 1 FT