

021°45'

021°46'

021°47'

BRG are MAG
DMN in M
ELEV in FT

VAR 8.9° E 2020
Annual Change +0.2°

RWY	BRG MAG	COORD	VASIS	
			PAPI	MEHT
16	154°	THR 63 03 43.42 N 021 45 16.16 E	3.0°	52
34	334°	THR 63 02 26.15 N 021 46 07.67 E	3.0°	50

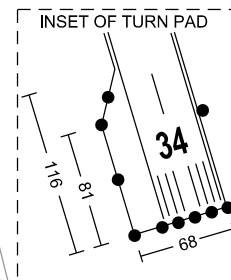
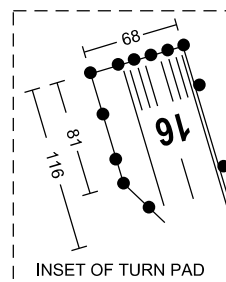
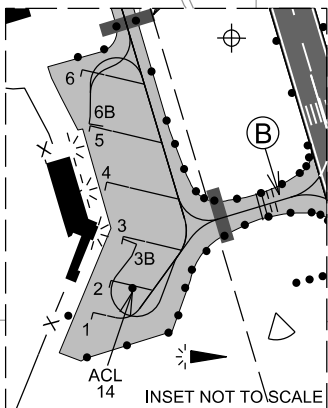
APN details, see EFVA AD 2.8
TWY details, see EFVA AD 2.8 and AD 2.15
RWY details, see EFVA AD 2.12
ACFT stand details, see EFVA AD 2.20

63° 04'

63° 04'

63° 03'

63° 03'



DEP POINT 16-N

Cargo APN

Hangar

TWR

Terminal

ATC SER BDRY

ARP

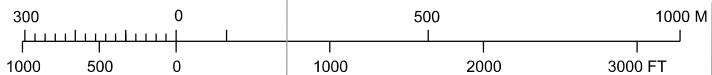
PAPI

VOR/DME

RESA 170 x 120

QLOC

1 : 15 000



CHG: REF

TO VAASA

TO LAIHIA

021°45'

021°46'

021°47'