









NAV WRNG 27 JUL 2017

Next update 28 JUL 00.00 UTC

LEGEND

-  Flight Information Region
-  CTA, FIZ UPPER or TMA
-  Prohibited Area H24

P20	P20, P25, P55	P30	P35, P40, P45, P50
	FL 65	1300 FT MSL	500 FT MSL
	SFC	SFC	SFC
-  Restricted Area H24

R30	R10 - R54	R100
	2000 FT MSL	UNL
	SFC	SFC
-  Restricted Area ACT by NOTAM
R72
-  Danger Area
D116
-  Military Air Exercise
TIPH
-  Other Area

This chart contains all active P/R/D areas, excluding navigational warnings received during the day of operation. These are included in the NAV WRNG PIB updated on the hour, including:

- Danger areas which are activated mainly for sport, glider and parachute operations
- Temporary airspace restrictions for emergency operations
- Other unexpected restrictions made at short notice

NAV WRNG chart is updated once a day at 00.00

Please, check the latest NOTAM for up-to-date situation.

© ANS FINLAND

