

AIP SUPPLEMENT - SUOMI / FINLAND

Aeronautical Information Service

www.ais.fi

Fintraffic ANS, PL 157, FI-01531 VANTAA, ais@fintraffic.fi

AIP SUP NR
018 / 2023

AIRAC

WEF
20 APR 2023

**KUOPION LENTOASEMA (EFKU), LENTOPAIKAN
ESTEKARTTA EFKU AOC 15C/33 AJALLA 20.4. -
13.7.2023**

REF AIP SUP 016/2023

Tämän Supplementin liitteenä on julkaistu lentopaikan
estekartta EFKU AOC 15C/33 ajalle **20.4. - 13.7.2023**.

**KUOPIO AERODROME (EFKU), AERODROME
OBSTACLE CHART EFKU AOC 15C/33 FROM 20
APR TO 13 JUL 2023**

REF AIP SUP 016/2023

Aerodrome obstacle chart EFKU AOC 15C/33 has been
published **for the period of 20 APR - 13 JUL 2023** as an
Appendix to this Supplement.

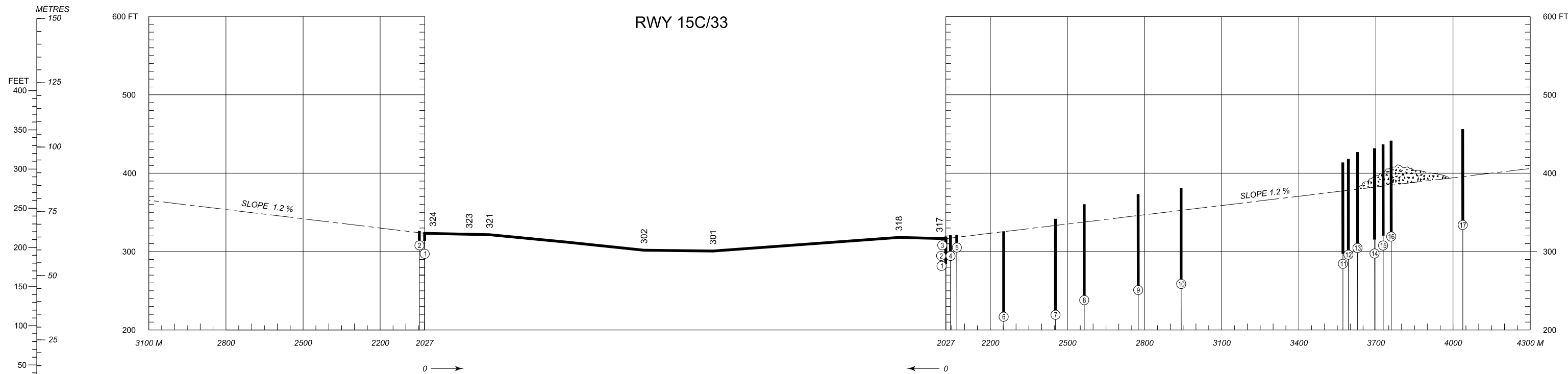
LIITE / APPENDIX: EFKU AOC 15C/33

ELEV in FT
DMN in M

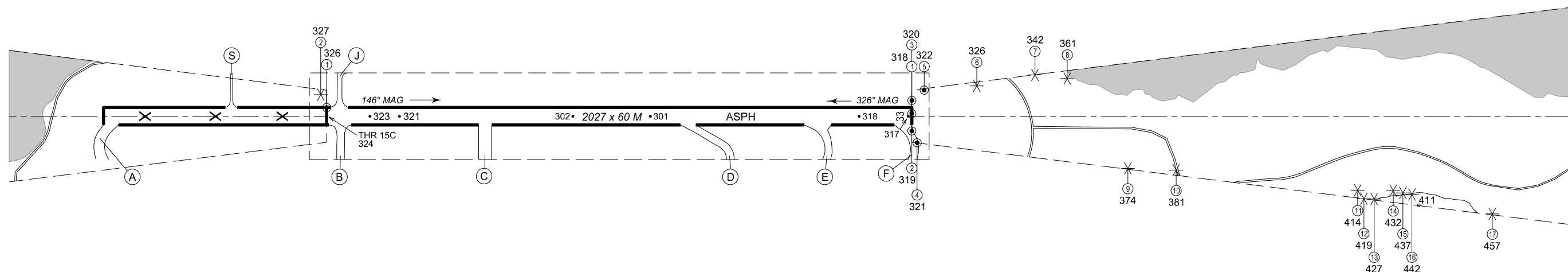
AERODROME OBSTACLE CHART - ICAO
TYPE A (OPERATING LIMITATIONS)

KUOPIO AERODROME, FINLAND

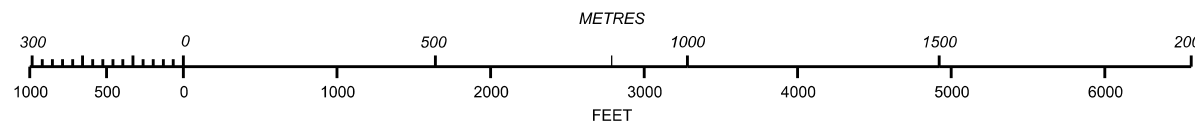
MAG VAR 11.4°E 2020



VERTICAL SCALE
1 : 1500



HORIZONTAL SCALE 1 : 15 000



ORDER OF ACCURACY
HORIZONTAL 5 M
VERTICAL 1 FT

LEGEND FOR AERONAUTICAL INFORMATION

- IDENTIFICATION NUMBER (1)
- TREE OR SHRUB (X)
- POLE, TOWER, SPIRE, ANTENNA ETC (●)
- BUILDING OR LARGE STRUCTURE (■)
- RAILROAD (—+—+—+—+—)
- TRANSMISSION LINE OR OVERHEAD CABLE (—T—T—)
- TERRAIN PENETRATING OBSTACLE PLANE (⌒)
- SPOT ELEVATION OF THE GROUND (• 100)
- REDUCED DECLARED DISTANCES CALCULATION POINT (•)