

AIP SUPPLEMENT - SUOMI / FINLAND

Aeronautical Information Service

www.ais.fi

ANS Finland, PL 157, FI-01531 VANTAA, ais@ansfinland.fi

AIP SUP NR

65 / 2019

AIRAC

WEF

20 JUN 2019

**TAMPERE-PIRKKALAN LENTOASEMA (EFTP),
LENTOPAIKAN ESTEKARTTA EFTP AOC 06C/24
AJALLA 20.6. - 15.8.2019**

Julkaisupäivä 9.5.2019

REF AIP SUP 63/2019

Tämän Supplementin liitteenä on julkaistu lentopaikan
estekartta EFTP AOC 06C/24 ajalle **20.6. - 15.8.2019**.

**TAMPERE-PIRKKALA AERODROME (EFTP),
AERODROME OBSTACLE CHART EFTP AOC
06C/24 FROM 20 JUN TO 15 AUG 2019**

Publication date 09 MAY 2019

REF AIP SUP 63/2019

Aerodrome obstacle chart EFTP AOC 06C/24 has been
published **for the period of 20 JUN - 15 AUG 2019** as an
Appendix to this Supplement.

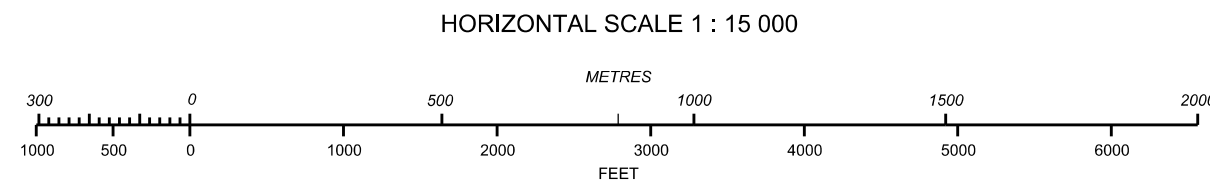
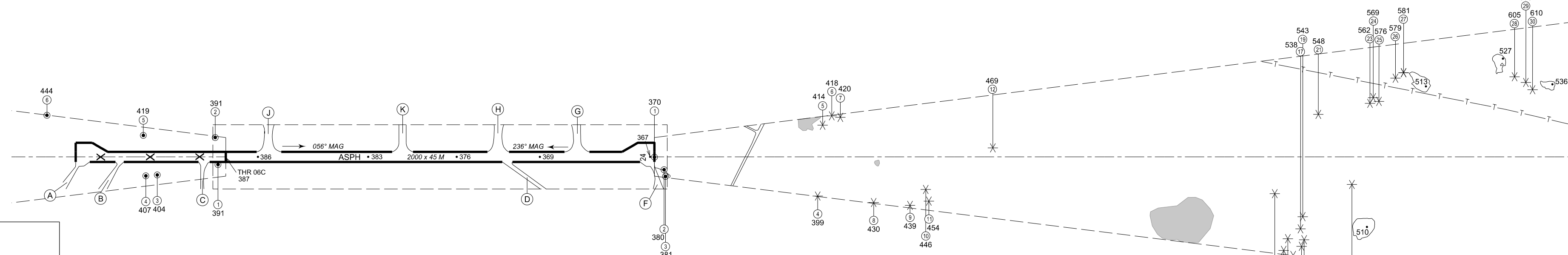
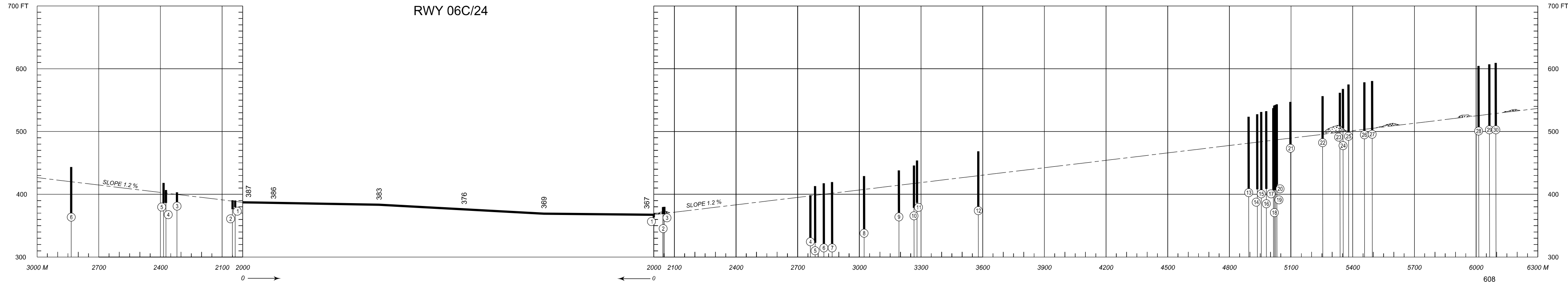
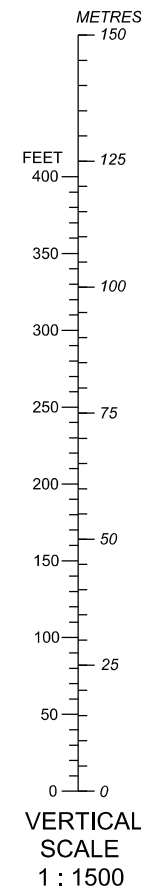
LIITE / APPENDIX: EFTP AOC 06C/24

ELEV in FT
DMN in M

AERODROME OBSTACLE CHART - ICAO
TYPE A (OPERATING LIMITATIONS)

TAMPERE-PIRKKALA AERODROME, FINLAND

MAG VAR 8.2° E 2015



LEGEND FOR AERONAUTICAL INFORMATION

IDENTIFICATION NUMBER	①
TREE OR SHRUB	✕
POLE, TOWER, SPIRE, ANTENNA ETC	●
BUILDING OR LARGE STRUCTURE	■
RAILROAD	—+—+—
TRANSMISSION LINE OR OVERHEAD CABLE	—T—T—
TERRAIN PENETRATING OBSTACLE PLANE	⌒
SPOT ELEVATION OF THE GROUND	• 100
REDUCED DECLARED DISTANCES CALCULATION POINT	•

ORDER OF ACCURACY
HORIZONTAL 5 M
VERTICAL 1 FT