

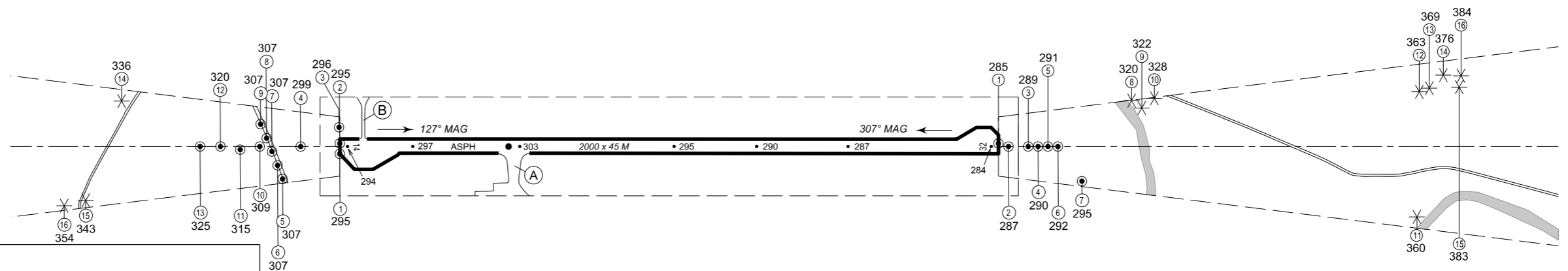
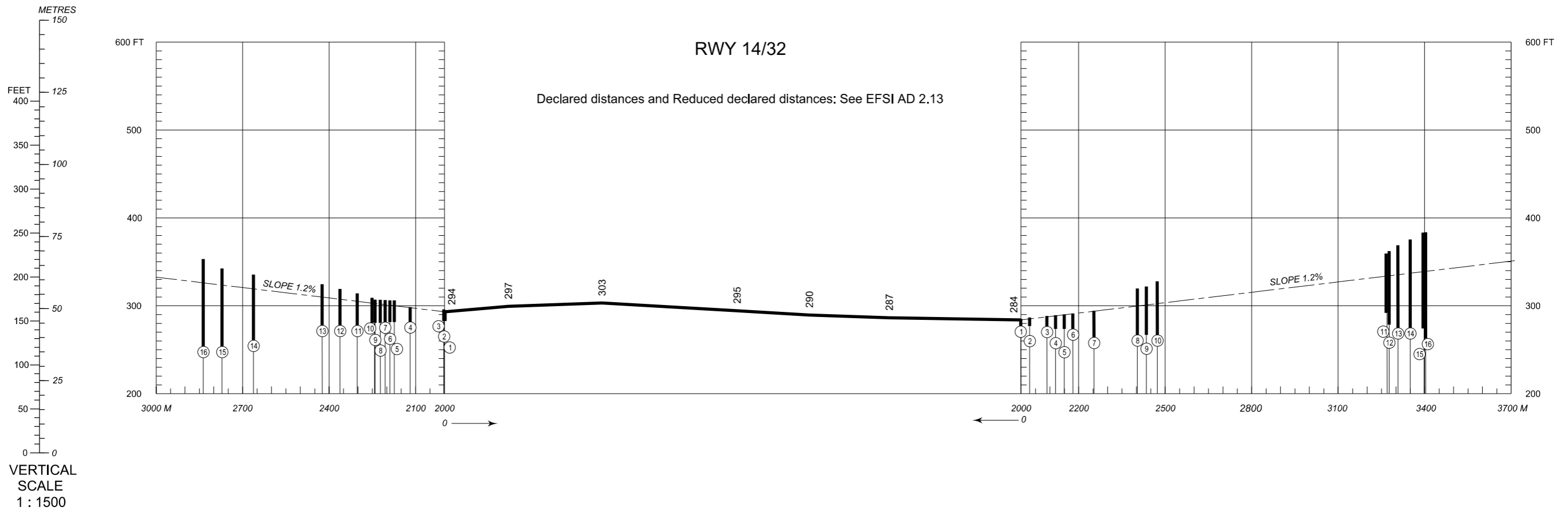
ELEV in FT  
DMN in M

# AERODROME OBSTACLE CHART - ICAO

TYPE A (OPERATING LIMITATIONS)

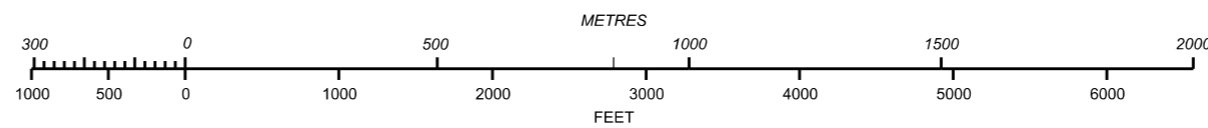
SEINÄJOKI AERODROME, FINLAND

MAG VAR 9.2° E 2020



### LEGEND FOR AERONAUTICAL INFORMATION

- IDENTIFICATION NUMBER (1)
- TREE OR SHRUB (X)
- POLE, TOWER, SPIRE, ANTENNA ETC (•)
- BUILDING OR LARGE STRUCTURE (■)
- RAILROAD (—+—+—+—+—)
- TRANSMISSION LINE OR OVERHEAD CABLE (—T—T—)
- TERRAIN PENETRATING OBSTACLE PLANE (⌒)
- SPOT ELEVATION OF THE GROUND (• 100)
- REDUCED DECLARED DISTANCES CALCULATION POINT (•)



ORDER OF ACCURACY  
HORIZONTAL 5 M  
VERTICAL 1 FT

CHG: OBST