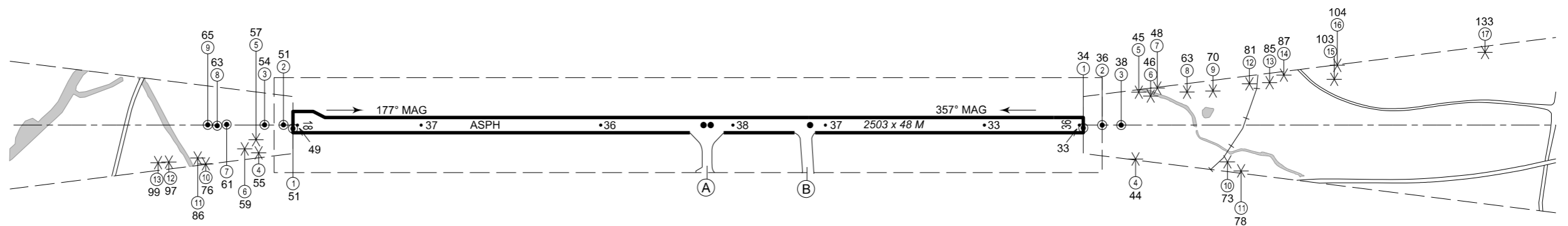
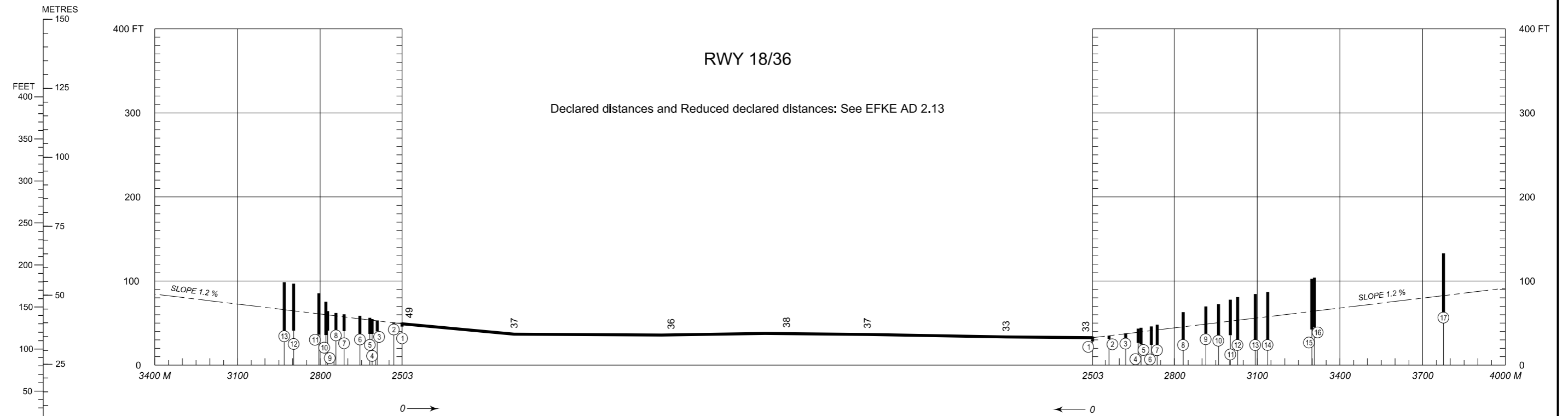


ELEV in FT  
DMN in M

AERODROME OBSTACLE CHART - ICAO  
TYPE A (OPERATING LIMITATIONS)

KEMI - TORNIO AERODROME, FINLAND

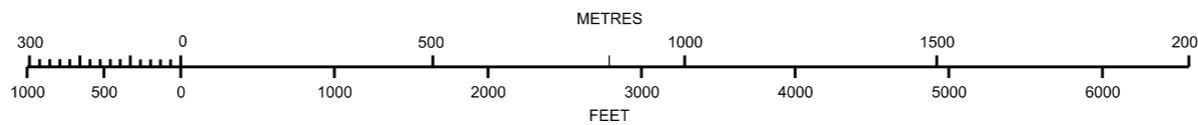
MAG VAR 11.0° E 2020



LEGEND FOR AERONAUTICAL INFORMATION

- IDENTIFICATION NUMBER (1)
- TREE OR SHRUB (X)
- POLE, TOWER, SPIRE, ANTENNA ETC (●)
- BUILDING OR LARGE STRUCTURE (■)
- RAILROAD (—+—+—+—)
- TRANSMISSION LINE OR OVERHEAD CABLE (—T—T—)
- TERRAIN PENETRATING OBSTACLE PLANE (⌒)
- SPOT ELEVATION OF THE GROUND (• 100)
- REDUCED DECLARED DISTANCES CALCULATION POINT (●)

HORIZONTAL SCALE 1 : 15 000



ORDER OF ACCURACY  
VERTICAL 5 M  
HORIZONTAL 1 FT

CHG: OBST