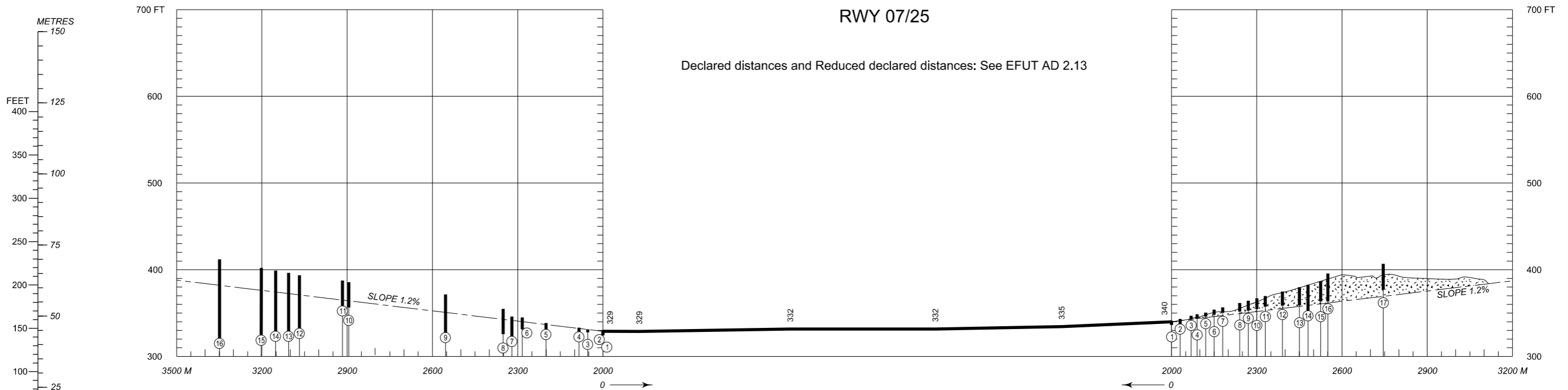


ELEV in FT  
DMN in M

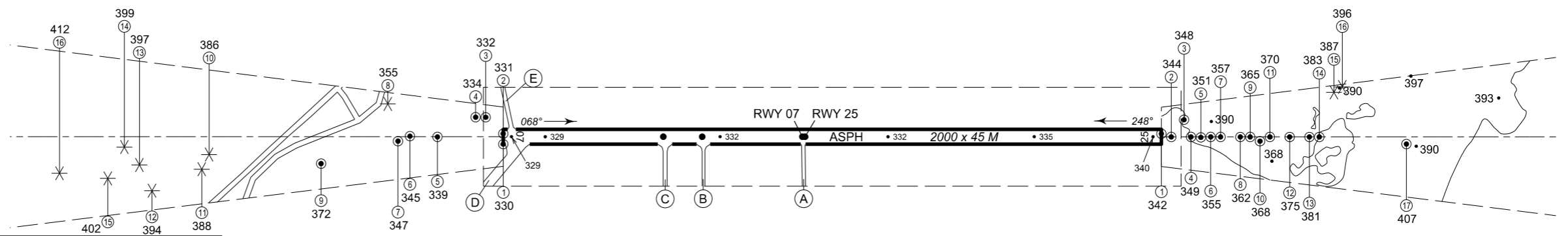
AERODROME OBSTACLE CHART - ICAO  
TYPE A (OPERATING LIMITATIONS)

UTTI AERODROME, FINLAND

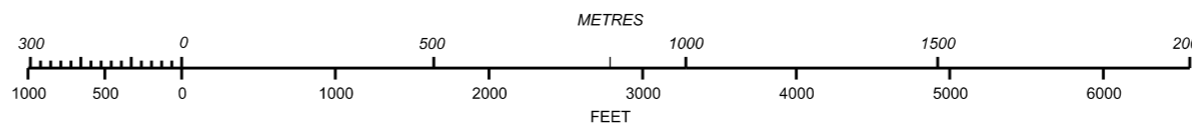
MAG VAR 10.2° E 2020



VERTICAL SCALE  
1 : 1500



HORIZONTAL SCALE 1 : 15 000



ORDER OF ACCURACY  
HORIZONTAL 5 M  
VERTICAL 1 FT

LEGEND FOR AERONAUTICAL INFORMATION

- |  |       |
|--|-------|
| IDENTIFICATION NUMBER                        | ①     |
| TREE OR SHRUB                                | ✱     |
| POLE, TOWER, SPIRE, ANTENNA ETC              | ●     |
| BUILDING OR LARGE STRUCTURE                  | ■     |
| RAILROAD                                     | —+—+— |
| TRANSMISSION LINE OR OVERHEAD CABLE          | —T—T— |
| TERRAIN PENETRATING OBSTACLE PLANE           | ⬆     |
| SPOT ELEVATION OF THE GROUND                 | • 100 |
| REDUCED DECLARED DISTANCES CALCULATION POINT | ●     |

CHG: MAG VAR, OBST